

**RESOLUTION NO. 1148**

**A RESOLUTION OF THE CITY COUNCIL OF THE CITY OF GIG HARBOR, WASHINGTON, ADOPTING A SIX YEAR TRANSPORTATION IMPROVEMENT PROGRAM AND DIRECTING THE SAME TO BE FILED WITH THE STATE SECRETARY OF TRANSPORTATION AND THE TRANSPORTATION IMPROVEMENT BOARD.**

---

**WHEREAS**, pursuant to the requirements of Chapters 35.77 and 47.26 RCW, the City Council of the City of Gig Harbor has previously adopted a Comprehensive Transportation Plan and Transportation Improvement Program, including an arterial street construction program, and thereafter periodically modified said comprehensive transportation program by resolution, and

**WHEREAS**, the City Council has reviewed the work accomplished under the said Program, determined current and future City street and arterial needs, and based upon these findings has prepared a Six-Year Transportation Improvement Program for the ensuing six (6) calendar years, and

**WHEREAS**, a public hearing was held on the Six-Year Transportation Improvement Program on June 24, 2019, and

**WHEREAS**, the City SEPA responsible official made an amended determination of non-significance for the adoption or implementation of the Six-Year Transportation Improvement Program,


**NOW, THEREFORE, THE CITY COUNCIL OF THE CITY OF GIG HARBOR, WASHINGTON, HEREBY RESOLVES AS FOLLOWS:**

Section 1. Program Adopted. The City of Gig Harbor City Council hereby approves and adopts the Six-Year Transportation Improvement Program for the City of Gig Harbor, as revised and extended for the ensuing six (6) calendar years (2020-2025 inclusive), a copy of which is attached hereto and incorporated herein by this reference as if fully set forth herein, which Program sets forth the project location, type of improvement and the estimated cost thereof.

Section 2. Filing of Program. Pursuant to Chapter 35.77 RCW, the City Clerk is hereby authorized and directed to file a copy of this resolution forthwith, together with the attached hereto, with the Secretary of Transportation and a copy with the Transportation Improvement Board for the State of Washington.

RESOLVED this 24<sup>th</sup> day of June, 2019.

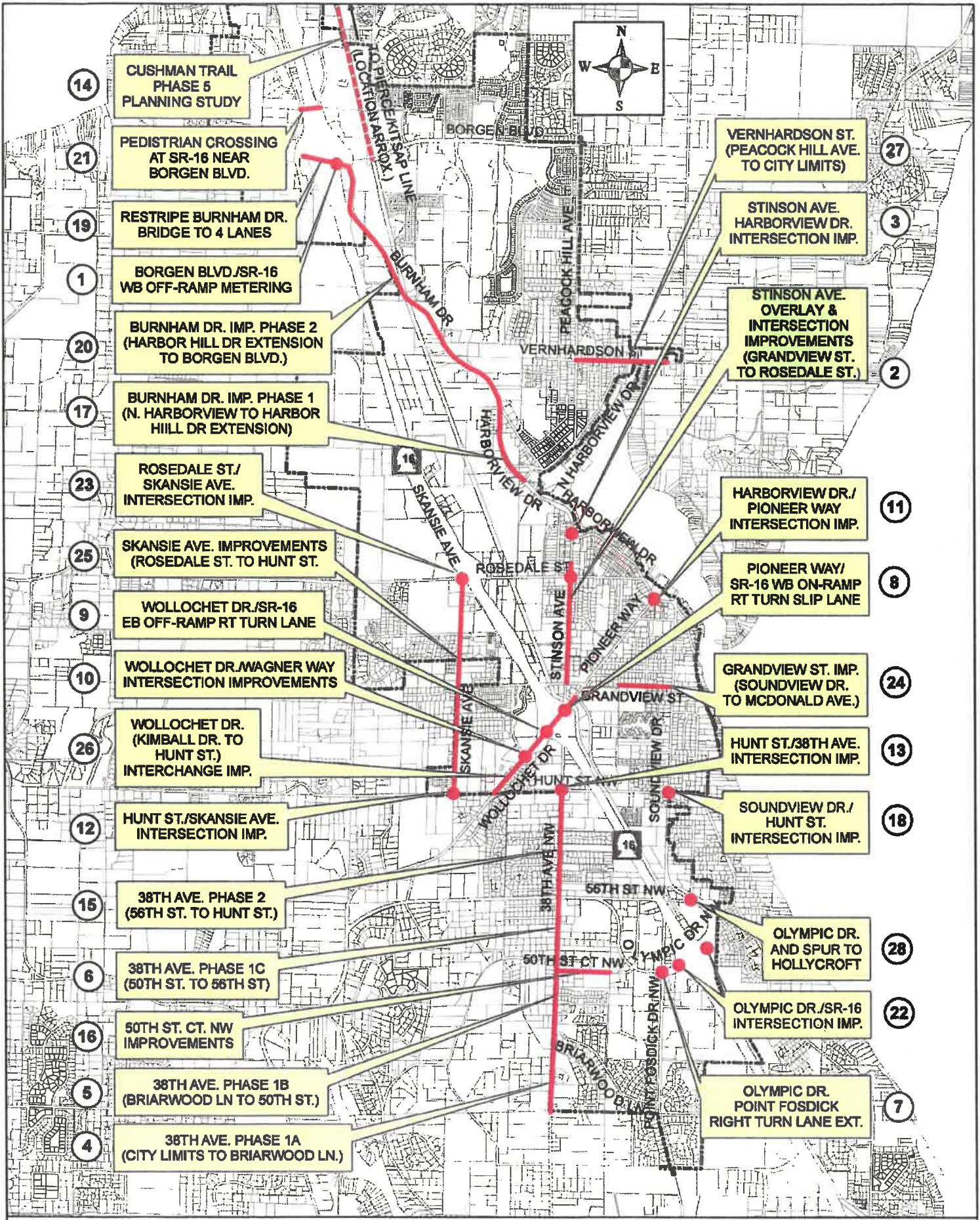
APPROVED:

  
\_\_\_\_\_  
KIT KUHN, MAYOR

ATTEST/AUTHENTICATED:

  
\_\_\_\_\_  
CITY CLERK, MOLLY TOWSLEE

FILED WITH THE CITY CLERK: 06/18/19  
PASSED BY THE CITY COUNCIL: 06/24/19  
RESOLUTION NO. 1148



14

CUSHMAN TRAIL  
PHASE 5  
PLANNING STUDY

21

PEDISTRIAN CROSSING  
AT SR-16 NEAR  
BORGEN BLVD.

19

RESTRIPE BURNHAM DR.  
BRIDGE TO 4 LANES

1

BORGEN BLVD/SR-16  
WB OFF-RAMP METERING

20

BURNHAM DR. IMP. PHASE 2  
(HARBOR HILL DR EXTENSION  
TO BORGEN BLVD.)

17

BURNHAM DR. IMP. PHASE 1  
(N. HARBORVIEW TO HARBOR  
HILL DR EXTENSION)

23

ROSEDALE ST./  
SKANSIE AVE.  
INTERSECTION IMP.

25

SKANSIE AVE. IMPROVEMENTS  
(ROSEDALE ST. TO HUNT ST.)

9

WOLLOCHET DR./SR-16  
EB OFF-RAMP RT TURN LANE

10

WOLLOCHET DR./WAGNER WAY  
INTERSECTION IMPROVEMENTS

26

WOLLOCHET DR.  
(KIMBALL DR. TO  
HUNT ST.)  
INTERCHANGE IMP.

12

HUNT ST./SKANSIE AVE.  
INTERSECTION IMP.

15

38TH AVE. PHASE 2  
(56TH ST. TO HUNT ST.)

6

38TH AVE. PHASE 1C  
(50TH ST. TO 56TH ST)

16

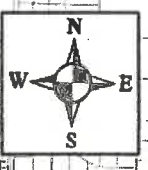
50TH ST. CT. NW  
IMPROVEMENTS

5

38TH AVE. PHASE 1B  
(BRIARWOOD LN TO 50TH ST.)

4

38TH AVE. PHASE 1A  
(CITY LIMITS TO BRIARWOOD LN.)



VERNHARDSON ST.  
(PEACOCK HILL AVE.  
TO CITY LIMITS)

27

STINSON AVE.  
HARBORVIEW DR.  
INTERSECTION IMP.

3

STINSON AVE.  
OVERLAY &  
INTERSECTION  
IMPROVEMENTS  
(GRANDVIEW ST.  
TO ROSEDALE ST.)

2

HARBORVIEW DR./  
PIONEER WAY  
INTERSECTION IMP.

11

PIONEER WAY/  
SR-16 WB ON-RAMP  
RT TURN SLIP LANE

8

GRANDVIEW ST. IMP.  
(SOUNDVIEW DR.  
TO MCDONALD AVE.)

24

HUNT ST./38TH AVE.  
INTERSECTION IMP.

13

SOUNDVIEW DR./  
HUNT ST.  
INTERSECTION IMP.

18

OLYMPIC DR.  
AND SPUR TO  
HOLLYCROFT

28

OLYMPIC DR./SR-16  
INTERSECTION IMP.

22

OLYMPIC DR.  
POINT FOSDICK  
RIGHT TURN LANE EXT.

7

**6-Year Transportation Improvement Program  
2020 - 2025**



## Six Year Transportation Improvement Program From 2020 to 2025

Agency: Gig Harbor

County: Pierce

MPO/RTPO: PSRC

Y Inside

N Outside

Functional Class	Priority Number	A. PIN/Project No. C. Project Title D. Road Name or Number E. Begin & End Termini F. Project Description	B. STIP ID	Hearing	Adopted	Amendment	Resolution No.	Improvement Type	Utility Codes	Total Length	Environmental Type	RW Required
			G. Structure ID									
16	1	Metering Roundabout at SR16/Burnham Interchange Burnham Drive to Install metering at the eastbound approach (Burnham bridge) of the roundabout located at westbound SR16/Burnham Interchange.	WA-05039	06/24/19	06/24/19		1148	44			CE	No

Funding								
Status	Phase	Phase Start Year (YYYY)	Federal Fund Code	Federal Funds	State Fund Code	State Funds	Local Funds	Total Funds
P	PE	2021		0		0	100,000	100,000
P	CN	2022		0	TIB	400,000	200,000	600,000
<b>Totals</b>				<b>0</b>		<b>400,000</b>	<b>300,000</b>	<b>700,000</b>

Expenditure Schedule					
Phase	1st	2nd	3rd	4th	5th & 6th
PE	0	100,000	0	0	0
CN	0	0	600,000	0	0
<b>Totals</b>	<b>0</b>	<b>100,000</b>	<b>600,000</b>	<b>0</b>	<b>0</b>



## Six Year Transportation Improvement Program From 2020 to 2025

Agency: Gig Harbor

County: Pierce

MPO/RTPO: PSRC

Y Inside

N Outside

Functional Class	Priority Number	A. PIN/Project No. C. Project Title D. Road Name or Number E. Begin & End Terminal F. Project Description	B. STIP ID  G. Structure ID	Hearing	Adopted	Amendment	Resolution No.	Improvement Type	Utility Codes	Total Length	Environmental Type	RW Required
16	2	Stinson Ave Overlay & Intersection Improvements Stinson Ave. Grandview Street to Rosedale Street Pavement repair, planning and HMA overlay of Stinson Avenue, including ADA upgrades. Includes construction of a mini mountable roundabout at Rosedale/Stinson and full depth reconstruction at Grandview/Stinson.	GIG-10 GH	06/24/19	06/24/19		1148	05	C G O P S T W	0.530	CE	Yes

Funding								
Status	Phase	Phase Start Year (YYYY)	Federal Fund Code	Federal Funds	State Fund Code	State Funds	Local Funds	Total Funds
S	PE	2020		0		0	550,000	550,000
S	RW	2020		0		0	40,000	40,000
P	CN	2020	STP(UL)	515,000	TIB	525,000	170,000	1,210,000
<b>Totals</b>				<b>515,000</b>		<b>525,000</b>	<b>760,000</b>	<b>1,800,000</b>

Expenditure Schedule					
Phase	1st	2nd	3rd	4th	5th & 6th
PE	550,000	0	0	0	0
RW	40,000	0	0	0	0
CN	1,210,000	0	0	0	0
<b>Totals</b>	<b>1,800,000</b>	<b>0</b>	<b>0</b>	<b>0</b>	<b>0</b>



## Six Year Transportation Improvement Program From 2020 to 2025

Agency: Gig Harbor

County: Pierce

MPO/RTPO: PSRC

Y Inside

N Outside

Functional Class	Priority Number	A. PIN/Project No. C. Project Title D. Road Name or Number E. Begin & End Termini F. Project Description	B. STIP ID	Hearing	Adopted	Amendment	Resolution No.	Improvement Type	Utility Codes	Total Length	Environmental Type	RW Required
			G. Structure ID									
16	3	<p>Harborview Drive / Stinson Ave Intersection Improvements</p> <p>Intersection to Intersection</p> <p>Complete alternatives analysis to determine most appropriate Intersection Improvement for location.</p> <p>Once preferred alternative is selected, design and construct a roundabout, signal or other appropriate improvements at the intersection to increase the level of service for all users.</p>	WA-08727	08/24/19	08/24/19		1148	03	C G P B T W	0.000	CE	Yes

Funding								
Status	Phase	Phase Start Year (YYYY)	Federal Fund Code	Federal Funds	State Fund Code	State Funds	Local Funds	Total Funds
S	PE	2020		0		0	150,000	150,000
P	RW	2020		0		0	200,000	200,000
P	CN	2020		0	T1B	1,200,000	250,000	1,450,000
<b>Totals</b>				<b>0</b>		<b>1,200,000</b>	<b>600,000</b>	<b>1,800,000</b>

Expenditure Schedule					
Phase	1st	2nd	3rd	4th	5th & 6th
PE	150,000	0	0	0	0
RW	200,000	0	0	0	0
CN	1,450,000	0	0	0	0
<b>Totals</b>	<b>1,800,000</b>	<b>0</b>	<b>0</b>	<b>0</b>	<b>0</b>



## Six Year Transportation Improvement Program From 2020 to 2025

Agency: Gig Harbor

County: Pierce

MPO/RTPO: PSRC

Y Inside

N Outside

Functional Class	Priority Number	A. PIN/Project No. C. Project Title D. Road Name or Number E. Begin & End Terminals F. Project Description	B. STIP ID	Hearing	Adopted	Amendment	Resolution No.	Improvement Type	Utility Codes	Total Length	Environmental Type	R/W Required
			G. Structure ID									
17	4	38th Ave Improvements Phase 1A 38th Avenue City Limits to Briarwood Lane Complete design and construction of 2/3-lane section with turn pockets, bicycle lanes, curbs and gutters on one or both sides as necessary, landscaped planter strips or swales, sidewalk, storm sewer improvements, provisions for future lighting.	WA-05018	06/24/19	06/24/19		1148	03	C G O P S T W	0.370	CE	No

Funding								
Status	Phase	Phase Start Year (YYYY)	Federal Fund Code	Federal Funds	State Fund Code	State Funds	Local Funds	Total Funds
S	PE	2020		0	OTHER	250,000	250,000	500,000
P	CN	2022	STP	1,250,000	TIB	1,250,000	500,000	3,000,000
<b>Totals</b>				<b>1,250,000</b>		<b>1,500,000</b>	<b>750,000</b>	<b>3,500,000</b>

Expenditure Schedule					
Phase	1st	2nd	3rd	4th	5th & 6th
PE	500,000	0	0	0	0
CN	0	0	3,000,000	0	0
<b>Totals</b>	<b>500,000</b>	<b>0</b>	<b>3,000,000</b>	<b>0</b>	<b>0</b>



## Six Year Transportation Improvement Program From 2020 to 2025

Agency: Gig Harbor

County: Pierce

MPO/RTPO: PSRC

Y Inside

N Outside

Functional Class	Priority Number	A. PIN/Project No. C. Project Title D. Road Name or Number E. Begin & End Term/In F. Project Description	B. STIP ID  G. Structure ID	Hearing	Adopted	Amendment	Resolution No.	Improvement Type	Utility Codes	Total Length	Environmental Type	RW Required
17	5	38th Ave Improvements Phase 1B 38th Avenue Briarwood Lane to 50th Street Court  Complete design and construction of 2/3-lane section with turn pockets, bicycle lanes, curbs and gutters on one or both sides as necessary, landscaped planter strips or swales, sidewalk, storm sewer improvements, and provisions for future lighting.	WA-11821	08/24/19	08/24/19		1148	03		0.300		No

Funding								
Status	Phase	Phase Start Year (YYYY)	Federal Fund Code	Federal Funds	State Fund Code	State Funds	Local Funds	Total Funds
S	PE	2020		0		0	250,000	250,000
P	CN	2022	STP	750,000	TIB	750,000	750,000	2,250,000
<b>Totals</b>				<b>750,000</b>		<b>750,000</b>	<b>1,000,000</b>	<b>2,500,000</b>

Expenditure Schedule					
Phase	1st	2nd	3rd	4th	5th & 6th
PE	250,000	0	0	0	0
CN	0	0	2,250,000	0	0
<b>Totals</b>	<b>250,000</b>	<b>0</b>	<b>2,250,000</b>	<b>0</b>	<b>0</b>



## Six Year Transportation Improvement Program From 2020 to 2025

Agency: Gig Harbor

County: Pierce

MPO/RTPO: PSRC

Y Inside

N Outside

Functional Class	Priority Number	A. PIN/Project No. C. Project Title D. Road Name or Number E. Begin & End Terminal F. Project Description	B. STIP ID  G. Structure ID	Heating	Adopted	Amendment	Resolution No.	Improvement Type	Utility Codes	Total Length	Environmental Type	R/W Required
17	6	38th Ave Improvements Phase 1C 38th Avenue 50th Street Court to 56th Street  Complete design and construction of 2/3-lane section with turn pockets, bicycle lanes, curbs and gutters on one or both sides as necessary, landscaped planter strips or swales, sidewalk, storm sewer improvements, and provisions for future lighting.	WA-11822	08/24/19	08/24/19		1146	03		0.340		No

Funding								
Status	Phase	Phase Start Year (YYYY)	Federal Fund Code	Federal Funds	State Fund Code	State Funds	Local Funds	Total Funds
P	PE	2020		0		0	250,000	250,000
P	CN	2022	STP	700,000	T1B	700,000	350,000	1,750,000
<b>Totals:</b>				<b>700,000</b>		<b>700,000</b>	<b>600,000</b>	<b>2,000,000</b>

Expenditure Schedule					
Phase	1st	2nd	3rd	4th	5th & 6th
PE	250,000	0	0	0	0
CN	0	0	1,800,000	0	0
<b>Totals</b>	<b>250,000</b>	<b>0</b>	<b>1,800,000</b>	<b>0</b>	<b>0</b>

## Six Year Transportation Improvement Program From 2020 to 2025

Agency: Gig Harbor

County: Pierce

MPO/RTPO: PSRC

Y Inside

N Outside

Functional Class	Priority Number	A. PIN/Project No. C. Project Title D. Road Name or Number E. Begin & End Termini F. Project Description	B. STIP ID  G. Structure ID	Hearing	Adopted	Amendment	Resolution No.	Improvement Type	Utility Codes	Total Length	Environmental Type	RW Required
14	7	Olympic Drive / Pt. Fosdick Right-Turn Lane Extension  150' west of intersection to 400' west of intersection Extend right turn lane approximately 225' approaching Pt. Fosdick traveling EB on Olympic.	WA-11823	06/24/19	06/24/19		1148	03				No

Status	Phase	Phase Start Year (YYYY)	Federal Fund Code	Federal Funds	State Fund Code	State Funds	Local Funds	Total Funds
P	PE	2020		0		0	130,000	130,000
P	RW	2020		0		0	60,000	60,000
P	CN	2021		0		0	580,000	580,000
<b>Totals</b>				<b>0</b>		<b>0</b>	<b>750,000</b>	<b>750,000</b>

Phase	1st	2nd	3rd	4th	5th & 6th
PE	130,000	0	0	0	0
RW	60,000	0	0	0	0
CN	0	580,000	0	0	0
<b>Totals</b>	<b>190,000</b>	<b>580,000</b>	<b>0</b>	<b>0</b>	<b>0</b>



## Six Year Transportation Improvement Program From 2020 to 2025

Agency: Gig Harbor

County: Pierce

MPO/RTPO: PSRC

Y Inside

N Outside

Functional Class	Priority Number	A. PIN/Project No. C. Project Title D. Road Name or Number E. Begin & End Termini F. Project Description	B. STIP ID  G. Structure ID	Hearing	Adopted	Amendment	Resolution No.	Improvement Type	Utility Codes	Total Length	Environmental Type	RW Required
14	8	Pioneer Way/SR-16 WB on-ramp right turn slip lane  approx. 200' south of Pioneer/Stinson to WB SR-16 on-ramp  Construct a right turn slip lane on the WB SR-16 on-ramp to relieve congestion on the Pioneer/Wollochet overpass.	WA-11831	06/24/19	06/24/19		1148	01		0.060		No

Funding									
Status	Phase	Phase Start Year (YYYY)	Federal Fund Code	Federal Funds	State Fund Code	State Funds	Local Funds	Total Funds	
P	PE	2020		0	WSDOT	60,000	60,000	120,000	
P	CN	2021		0	WSDOT	500,000	180,000	680,000	
<b>Totals</b>				<b>0</b>		<b>560,000</b>	<b>240,000</b>	<b>800,000</b>	

Expenditure Schedule					
Phase	1st	2nd	3rd	4th	5th & 6th
PE	120,000	0	0	0	0
CN	0	680,000	0	0	0
<b>Totals</b>	<b>120,000</b>	<b>680,000</b>	<b>0</b>	<b>0</b>	<b>0</b>



## Six Year Transportation Improvement Program From 2020 to 2025

Agency: Gig Harbor

County: Pierce

MPO/RTPO: PSRC

Y Inside

N Outside

Functional Class	Priority Number	A. PIN/Project No. C. Project Title D. Road Name or Number E. Begin & End Termini F. Project Description	B. STIP ID  G. Structure ID	Hearing	Adopted	Amendment	Resolution No.	Improvement Type	Utility Codes	Total Length	Environmental Type	RW Required
14	9	Wollochet Dr./SR-16 EB off-ramp rt. turn lane  approx. 450' north of intersection to Wollochet intersection Construct a right turn lane on the SR-16 EB off-ramp approaching the signal.	WA-11824	06/24/19	06/24/19		1148	03		0.090		No

Status	Phase	Phase Start Year (YYYY)	Federal Fund Code	Federal Funds	State Fund Code	State Funds	Local Funds	Total Funds
P	PE	2020		0		0	60,000	60,000
P	CN	2021		0	WSDOT	200,000	140,000	340,000
<b>Totals</b>				<b>0</b>		<b>200,000</b>	<b>200,000</b>	<b>400,000</b>

Phase	1st	2nd	3rd	4th	5th & 6th
PE	60,000	0	0	0	0
CN	0	340,000	0	0	0
<b>Totals</b>	<b>60,000</b>	<b>340,000</b>	<b>0</b>	<b>0</b>	<b>0</b>



## Six Year Transportation Improvement Program From 2020 to 2025

Agency: Gig Harbor

County: Pierce

MPO/RTPO: PSRC

Y Inside

N Outside

Functional Class	Priority Number	A. PIN/Project No. C. Project Title D. Road Name or Number E. Begin & End Termini F. Project Description	B. STIP ID  G. Structure ID	Hearing	Adopted	Amendment	Resolution No.	Improvement Type	Utility Codes	Total Length	Environmental Type	RW Required
1B	10	Wagner Way/Wollochet Intersection Traffic Signal  Wagner Way to Wollochet Drive Construct traffic signal (or roundabout)at Wollochet Drive and Wagner Way.	WA-05035	06/24/19	06/24/19		1148	44	C G P S T	0.010	CE	No

Status	Phase	Phase Start Year (YYYY)	Federal Fund Code	Federal Funds	State Fund Code	State Funds	Local Funds	Total Funds
P	PE	2020		0		0	175,000	175,000
P	CN	2021		0		0	750,000	750,000
<b>Totals</b>				<b>0</b>		<b>0</b>	<b>925,000</b>	<b>925,000</b>

Phase	1st	2nd	3rd	4th	5th & 6th
PE	175,000	0	0	0	0
CN	0	750,000	0	0	0
<b>Totals</b>	<b>175,000</b>	<b>750,000</b>	<b>0</b>	<b>0</b>	<b>0</b>

## Six Year Transportation Improvement Program From 2020 to 2025

Agency: Gig Harbor

County: Pierce

MPO/RTPO: PSRC

Y Inside

N Outside

Functional Class	Priority Number	A. PIN/Project No. C. Project Title D. Road Name or Number E. Begin & End Terminals F. Project Description	B. STIP ID  G. Structure ID	Hearing	Adopted	Amendment	Resolution No.	Improvement Type	Utility Codes	Total Length	Environmental Type	RW Required
16	11	Harborview Drive / Pioneer Way Improvements  to Intersection improvements to increase non-motorized user safety.	WA-08728	06/24/19	08/24/19		1148	28	C G O P S T W		DCE	No

Funding								
Status	Phase	Phase Start Year (YYYY)	Federal Fund Code	Federal Funds	State Fund Code	State Funds	Local Funds	Total Funds
P	PE	2021		0		0	20,000	20,000
P	CN	2022		0		0	80,000	80,000
<b>Totals</b>				<b>0</b>		<b>0</b>	<b>100,000</b>	<b>100,000</b>

Expenditure Schedule					
Phase	1st	2nd	3rd	4th	5th & 6th
PE	0	20,000	0	0	0
CN	0	0	80,000	0	0
<b>Totals</b>	<b>0</b>	<b>20,000</b>	<b>80,000</b>	<b>0</b>	<b>0</b>

## Six Year Transportation Improvement Program From 2020 to 2025

Agency: Gig Harbor

County: Pierce

MPO/RTPO: PSRC

Y Inside

N Outside

Functional Class	Priority Number	A. PIN/Project No. C. Project Title D. Road Name or Number E. Begin & End Termini F. Project Description	B. STIP ID  G. Structure ID	Hearing	Adopted	Amendment	Resolution No.	Improvement Type	Utility Codes	Total Length	Environmental Type	RW Required
17	12	Hunt St./Skansle Avenue intersection improvements  intersection to intersection Construct a roundabout, signal or other intersection improvement at the intersection of Hunt St./Skansle Ave.	WA-1182B	06/24/19	06/24/19		1148	03				No

Funding								
Status	Phase	Phase Start Year (YYYY)	Federal Fund Code	Federal Funds	State Fund Code	State Funds	Local Funds	Total Funds
P	PE	2022		0		0	160,000	150,000
P	CN	2023		0	TIB	1,000,000	350,000	1,350,000
<b>Totals</b>				<b>0</b>		<b>1,000,000</b>	<b>500,000</b>	<b>1,500,000</b>

Expenditure Schedule					
Phase	1st	2nd	3rd	4th	5th & 6th
PE	0	0	150,000	0	0
CN	0	0	0	1,350,000	0
<b>Totals</b>	<b>0</b>	<b>0</b>	<b>150,000</b>	<b>1,350,000</b>	<b>0</b>



## Six Year Transportation Improvement Program From 2020 to 2025

Agency: Gig Harbor

County: Pierce

MPO/RTPO: PSRC

Y Inside

N Outside

Functional Class	Priority Number	A. PIN/Project No. C. Project Title D. Road Name or Number E. Begin & End Termini F. Project Description	B. STIP ID  G. Structure ID	Hearing	Adopted	Amendment	Resolution No.	Improvement Type	Utility Codes	Total Length	Environmental Type	RW Required
17	13	Hunt Street / 38th Avenue Improvements  to Design and construct Intersection Improvements. Currently planned as a roundabout.	WA-08729	06/24/19	06/24/19		1148	03	C G P S T W			Yes

Status	Phase	Phase Start Year (YYYY)	Federal Fund Code	Federal Funds	State Fund Code	State Funds	Local Funds	Total Funds
P	PE	2022		0		0	150,000	150,000
P	RW	2022		0		0	100,000	100,000
P	CN	2023		0	TIB	650,000	250,000	900,000
<b>Totals</b>				<b>0</b>		<b>650,000</b>	<b>500,000</b>	<b>1,150,000</b>

Phase	1st	2nd	3rd	4th	5th & 6th
PE	0	0	150,000	0	0
RW	0	0	100,000	0	0
CN	0	0	0	900,000	0
<b>Totals</b>	<b>0</b>	<b>0</b>	<b>250,000</b>	<b>900,000</b>	<b>0</b>



## Six Year Transportation Improvement Program From 2020 to 2025

Agency: Gig Harbor

County: Pierce

MPO/RTPO: PSRC

Y Inside

N Outside

Functional Class	Priority Number	A. PIN/Project No. C. Project Title D. Road Name or Number E. Begin & End Term(n) F. Project Description	B. STIP ID  G. Structure ID	Hearing	Adopted	Amendment	Resolution No.	Improvement Type	Utility Codes	Total Length	Environmental Type	RW Required
00	14	<p>Cushman Trail Phase 5 Planning Study</p> <p>N/A</p> <p>N/A to N/A</p> <p>Conduct a planning study for the extension of the regional Cushman Trail (Phase 5), an existing multipurpose non-motorized trail currently connects Tacoma's Scott Pierson Trail that crosses the Narrows Bridge to Borgen Boulevard in North Gig Harbor. Phase 5 of the Cushman trail proposes to expand the length of trail to connect Borgen Boulevard to the regional trail system in South Kitsap County which is in line with Pierce County's 2014 Parks, Recreation, and Open Space Plan and as further identified in their 2016 Comprehensive Plan. Planning study area is bound by 96th St. NW on the south, 70th Ave. NW &amp; Burley Lagoon on the west, Pierce/Kitsap County line on the north, and Peacock Hill Ave. on the east.</p>	GIG-9	06/24/19	06/24/19		1148	1B		3.000	CE	No

Status	Phase	Phase Start Year (YYYY)	Federal Fund Code	Federal Funds	State Fund Code	State Funds	Local Funds	Total Funds
S	PL	2020		0		0	70,000	70,000
S	FL	2020	STP(UL)	200,000		0	0	200,000
<b>Totals</b>				<b>200,000</b>		<b>0</b>	<b>70,000</b>	<b>270,000</b>

Phase	1st	2nd	3rd	4th	5th & 6th
PL	270,000	0	0	0	0
<b>Totals</b>	<b>270,000</b>	<b>0</b>	<b>0</b>	<b>0</b>	<b>0</b>



## Six Year Transportation Improvement Program From 2020 to 2025

Agency: Gig Harbor

County: Pierce

MPO/RTPO: PSRC

Y Inside

N Outside

Functional Class	Priority Number	A. PIN/Project No. C. Project Title D. Road Name or Number E. Begin & End Termini F. Project Description	B. STIP ID  G. Structure ID	Hearing	Adopted	Amendment	Resolution No.	Improvement Type	Utility Codes	Total Length	Environmental Type	RW Required
17	15	38th Ave Improvements Phase II 38th Avenue 56th Street to Hunt Street  Complete design and construction of a 2/3-lane section with left turn pockets, bicycle lanes, curbs and gutters as necessary, landscaped planter strip or swale and sidewalk on at least one side of the roadway, storm sewer improvements.	WA-05027	06/24/19	06/24/19		1148	03	C G O P S T W	0.500	CE	No

Funding									
Status	Phase	Phase Start Year (YYYY)	Federal Fund Code	Federal Funds	State Fund Code	State Funds	Local Funds	Total Funds	
P	PE	2023		0	TIB	430,000	370,000	800,000	
P	CN	2025	STP	3,550,000	TIB	2,000,000	600,000	6,150,000	
<b>Totals</b>				<b>3,550,000</b>		<b>2,430,000</b>	<b>970,000</b>	<b>6,950,000</b>	

Expenditure Schedule					
Phase	1st	2nd	3rd	4th	5th & 6th
PE	0	0	0	400,000	400,000
CN	0	0	0	0	6,150,000
<b>Totals</b>	<b>0</b>	<b>0</b>	<b>0</b>	<b>400,000</b>	<b>6,550,000</b>

## Six Year Transportation Improvement Program From 2020 to 2025

Agency: Gig Harbor

County: Pierce

MPO/RTPO: PSRC

Y Inside

N Outside

Functional Class	Priority Number	A. PIN/Project No. C. Project Title D. Road Name or Number E. Begin & End Termini F. Project Description	B. STIP ID  G. Structure ID	Heating	Adopted	Amendment	Resolution No.	Improvement Type	Utility Codes	Total Length	Environmental Type	RW Required
17	16	50th St Ct NW Improvements 50th St Ct NW west of Olympic Drive to 38th Street Construct new 2-lane roadway with curb, gutter and sidewalks on one or both sides along with street illumination, on-street parking and associated storm water and/or LID improvements.	WA-05013	06/24/19	06/24/19		1148	03	G P S T W	0.500	CE	No

Status	Phase	Phase Start Year (YYYY)	Federal Fund Code	Federal Funds	State Fund Code	State Funds	Local Funds	Total Funds
P	PE	2021		0		0	317,000	317,000
P	CN	2022		0	TIB	2,385,800	700,900	3,086,700
<b>Totals</b>				<b>0</b>		<b>2,385,800</b>	<b>1,017,900</b>	<b>3,403,700</b>

Phase	1st	2nd	3rd	4th	5th & 6th
PE	0	317,000	0	0	0
CN	0	0	3,086,700	0	0
<b>Totals</b>	<b>0</b>	<b>317,000</b>	<b>3,086,700</b>	<b>0</b>	<b>0</b>



## Six Year Transportation Improvement Program From 2020 to 2025

Agency: Gig Harbor

County: Pierce

MPO/RTPO: PSRC

Y Inside

N Outside

Functional Class	Priority Number	A. PIN/Project No. C. Project Title D. Road Name or Number E. Begin & End Termini F. Project Description	B. STIP ID  G. Structure ID	Hearing	Adopted	Amendment	Resolution No.	Improvement Type	Utility Codes	Total Length	Environmental Type	RW Required
16	17	Burnham Drive Phase I  N. Harborview Dr. to Harbor Hill Drive ext.  Add sidewalks on Burnham Drive between N. Harborview and Borgen. Add bicycle lanes between N. Harborview Dr. and 96th St (where cyclists access the Cushman Trail).	WA-11830	06/24/19	06/24/19		1148	03	C G S T W	0.850		Yes

Status	Phase	Phase Start Year (YYYY)	Federal Fund Code	Federal Funds	State Fund Code	State Funds	Local Funds	Total Funds
P	PE	2022		0	TIB	500,000	300,000	800,000
P	RW	2022		0		0	80,000	80,000
P	CN	2023	STP	800,000	TIB	300,000	245,000	1,345,000
<b>Totals</b>				<b>800,000</b>		<b>800,000</b>	<b>625,000</b>	<b>2,225,000</b>

Phase	1st	2nd	3rd	4th	5th & 6th
PE	0	0	800,000	0	0
RW	0	0	80,000	0	0
CN	0	0	0	1,345,000	0
<b>Totals</b>	<b>0</b>	<b>0</b>	<b>880,000</b>	<b>1,345,000</b>	<b>0</b>



## Six Year Transportation Improvement Program From 2020 to 2025

Agency: Gig Harbor

County: Pierce

MPO/RTPO: PSRC

Y Inside

N Outside

Functional Class	Priority Number	A. PIN/Project No. C. Project Title D. Road Name or Number E. Begin & End Terminal F. Project Description	B. STIP ID  G. Structure ID	Hearing	Adopted	Amendment	Resolution No.	Improvement Type	Utility Codes	Total Length	Environmental Type	RW Required
17	18	Soundview and Hunt Intersection Improvement Soundview Drive and Hunt Street to Construct new intersection control, currently conceptualized as a traffic signal, at the intersection with associated non-motorized improvements. Requires coordination with Pierce County for east leg transition to match existing.	WA-05022	06/24/19	06/24/19		1146	03	C P T		CE	Yes

Funding								
Status	Phase	Phase Start Year (YYYY)	Federal Fund Code	Federal Funds	State Fund Code	State Funds	Local Funds	Total Funds
P	PE	2022		0		0	150,000	150,000
P	RW	2022		0		0	50,000	50,000
P	CN	2023		0	TIB	600,000	250,000	850,000
<b>Totals</b>				<b>0</b>		<b>600,000</b>	<b>450,000</b>	<b>1,050,000</b>

Expenditure Schedule					
Phase	1st	2nd	3rd	4th	5th & 6th
PE	0	0	150,000	0	0
RW	0	0	50,000	0	0
CN	0	0	0	850,000	0
<b>Totals</b>	<b>0</b>	<b>0</b>	<b>200,000</b>	<b>850,000</b>	<b>0</b>



## Six Year Transportation Improvement Program From 2020 to 2025

Agency: Gig Harbor

County: Pierce

MPO/RTPO: PSRC

Y Inside

N Outside

Functional Class	Priority Number	A. PIN/Project No. C. Project Title D. Road Name or Number E. Begin & End Termini F. Project Description	B. STIP ID  G. Structure ID	Hearing	Adopted	Amendment	Resolution No.	Improvement Type	Utility Codes	Total Length	Environmental Type	RW Required
16	19	Restripe Bumham Bridge to 4 Lanes Bumham Drive SR16 E/B Off-Ramp to SR16 W/B Off-Ramp Restripe Bumham Drive bridge between the roundabouts so there are 4 through lanes (2 in each direction).	WA-05040	06/24/19	06/24/19		1148	44		0.250	CE	No

Funding									
Status	Phase	Phase Start Year (YYYY)	Federal Fund Code	Federal Funds	State Fund Code	State Funds	Local Funds	Total Funds	
P	PE	2023		0		0	95,000	95,000	
P	CN	2024		0		0	305,000	305,000	
<b>Totals</b>				<b>0</b>		<b>0</b>	<b>400,000</b>	<b>400,000</b>	

Expenditure Schedule					
Phase	1st	2nd	3rd	4th	5th & 6th
PE	0	0	0	95,000	0
CN	0	0	0	0	305,000
<b>Totals</b>	<b>0</b>	<b>0</b>	<b>0</b>	<b>95,000</b>	<b>305,000</b>



## Six Year Transportation Improvement Program From 2020 to 2025

Agency: Gig Harbor

County: Pierce

MPO/RTPO: PSRC

Y Inside

N Outside

Functional Class	Priority Number	A. PIN/Project No. C. Project Title D. Road Name or Number E. Begin & End Termini F. Project Description	B. STIP ID  G. Structure ID	Hearing	Adopted	Amendment	Resolution No.	Improvement Type	Utility Codes	Total Length	Environmental Type	RW Required
16	20	Bumham Drive Phase II Bumham Drive Harbor Hill Dr Extension to SR-16 Interchange Reconstruction, including minor widening, turn lanes, curbs, gutters, sidewalks, storm sewer improvements, landscaped planter strips and lighting.	WA-05020	06/24/19	06/24/19		1148	03	C G O P S T	1.000	CE	Yes

Funding								
Status	Phase	Phase Start Year (YYYY)	Federal Fund Code	Federal Funds	State Fund Code	State Funds	Local Funds	Total Funds
P	PE	2022		0	TIB	235,000	400,000	635,000
P	RW	2024		0		0	500,000	500,000
P	CN	2025		0	TIB	800,000	315,000	1,115,000
<b>Totals</b>				<b>0</b>		<b>1,035,000</b>	<b>1,215,000</b>	<b>2,250,000</b>

Expenditure Schedule					
Phase	1st	2nd	3rd	4th	5th & 6th
PE	0	0	235,000	400,000	0
RW	0	0	0	0	500,000
CN	0	0	0	0	1,115,000
<b>Totals</b>	<b>0</b>	<b>0</b>	<b>235,000</b>	<b>400,000</b>	<b>1,615,000</b>



## Six Year Transportation Improvement Program From 2020 to 2025

Agency: Gig Harbor

County: Pierce

MPO/RTPO: PSRC

Y Inside

N Outside

Functional Class	Priority Number	A. PIN/Project No. C. Project Title D. Road Name or Number E. Begin & End Termini F. Project Description	B. STIP ID  G. Structure ID	Hearing	Adopted	Amendment	Resolution No.	Improvement Type	Utility Codes	Total Length	Environmental Type	RW Required
00	21	Pedestrian Bridge Over SR16  None to Pedestrian bridge over SR16 in the vicinity of the Burnham Drive Interchange. This project is in conjunction with restriping the Burnham Drive bridge to 4 lanes.	WA-05041	06/24/19	06/24/19		1148	0B		0.100	CE	Yes

Funding								
Status	Phase	Phase Start Year (YYYY)	Federal Fund Code	Federal Funds	State Fund Code	State Funds	Local Funds	Total Funds
P	PE	2024		0		0	600,000	600,000
P	RW	2025		0		0	150,000	150,000
<b>Totals</b>				<b>0</b>		<b>0</b>	<b>750,000</b>	<b>750,000</b>

Expenditure Schedule					
Phase	1st	2nd	3rd	4th	5th & 6th
PE	0	0	0	0	600,000
RW	0	0	0	0	150,000
<b>Totals</b>	<b>0</b>	<b>0</b>	<b>0</b>	<b>0</b>	<b>750,000</b>





## Six Year Transportation Improvement Program From 2020 to 2025

Agency: Gig Harbor

County: Pierce

MPO/RTPO: PSRC

Y Inside

N Outside

Functional Class	Priority Number	A. PIN/Project No. C. Project Title D. Road Name or Number E. Begin & End Termini F. Project Description	B. STIP ID  G. Structure ID	Hearing	Adopted	Amendment	Resolution No.	Improvement Type  Utility Codes	Total Length	Environmental Type	RW Required
14	22	SR 16/Olympic Drive Intersection Improvements  to Explore options for eastbound on-ramp, intersection improvements to improve level of service.	WA-05025	06/24/19	06/24/19		1148	03		CE	Yes

Funding									
Status	Phase	Phase Start Year (YYYY)	Federal Fund Code	Federal Funds	State Fund Code	State Funds	Local Funds	Total Funds	
P	PE	2022		0		0	200,000	200,000	
P	RW	2022		0		0	50,000	50,000	
P	CN	2023		0	OTHER	800,000	400,000	1,200,000	
<b>Totals</b>				<b>0</b>		<b>800,000</b>	<b>650,000</b>	<b>1,450,000</b>	

Expenditure Schedule					
Phase	1st	2nd	3rd	4th	5th & 6th
PE	0	0	200,000	0	0
RW	0	0	50,000	0	0
CN	0	0	0	1,200,000	0
<b>Totals</b>	<b>0</b>	<b>0</b>	<b>250,000</b>	<b>1,200,000</b>	<b>0</b>



## Six Year Transportation Improvement Program From 2020 to 2025

Agency: Gig Harbor

County: Pierce

MPO/RTPO: PSRC

Y Inside

N Outside

Functional Class	Priority Number	A. PIN/Project No. C. Project Title D. Road Name or Number E. Begin & End Terminals F. Project Description	B. STIP ID  G. Structure ID	Hearing	Adopted	Amendment	Resolution No.	Improvement Type	Utility Codes	Total Length	Environmental Type	RW Required
17	23	Rosedale St NW/Skansie Ave Intersection Improvements Rosedale St NW/Skansie Ave. to Widen to provide left-turn lane on east approach. Or design and construct a roundabout.	WA-05026	06/24/19	06/24/19		1148	03	C G O P S T W		CE	No

Funding								
Status	Phase	Phase Start Year (YYYY)	Federal Fund Code	Federal Funds	State Fund Code	State Funds	Local Funds	Total Funds
P	PE	2023		0		0	300,000	300,000
P	CN	2024		0	T1B	1,500,000	400,000	1,900,000
<b>Totals</b>				<b>0</b>		<b>1,500,000</b>	<b>700,000</b>	<b>2,200,000</b>

Expenditure Schedule					
Phase	1st	2nd	3rd	4th	5th & 6th
PE	0	0	0	300,000	0
CN	0	0	0	0	1,900,000
<b>Totals</b>	<b>0</b>	<b>0</b>	<b>0</b>	<b>300,000</b>	<b>1,900,000</b>

## Six Year Transportation Improvement Program From 2020 to 2025

Agency: Gig Harbor

County: Pierce

MPORTPO: PSRC

Y Inside

N Outside

Functional Class	Priority Number	A. PIN/Project No. C. Project Title D. Road Name or Number E. Begin & End Terminal F. Project Description	B. STIP ID  G. Structure ID	Hearing	Adopted	Amendment	Resolution No.	Improvement Type	Utility Codes	Total Length	Environmental Type	RW Required
17	24	Grandview Improvements Grandview Street Soundview Drive to McDonald Avenue Road (including sidewalk), storm water and lighting improvements.	WA-05036	06/24/19	06/24/19		1148	03	CG OPS TW	0.100	CE	No

Status	Phase	Phase Start Year (YYYY)	Federal Fund Code	Federal Funds	State Fund Code	State Funds	Local Funds	Total Funds
P	PE	2023		0		0	400,000	400,000
P	CN	2024	STP	400,000	TIB	400,000	300,000	1,100,000
<b>Totals</b>				<b>400,000</b>		<b>400,000</b>	<b>700,000</b>	<b>1,500,000</b>

Phase	1st	2nd	3rd	4th	5th & 6th
PE	0	0	0	400,000	0
CN	0	0	0	0	1,100,000
<b>Totals</b>	<b>0</b>	<b>0</b>	<b>0</b>	<b>400,000</b>	<b>1,100,000</b>



## Six Year Transportation Improvement Program From 2020 to 2025

Agency: Gig Harbor

County: Pierce

MPO/RTPO: PSRC

Y Inside

N Outside

Functional Class	Priority Number	A. PIN/Project No. C. Project Title D. Road Name or Number E. Begin & End Terminal F. Project Description	B. STIP ID  G. Structure ID	Hearing	Adopted	Amendment	Resolution No.	Improvement Type	Utility Codes	Total Length	Environmental Type	RW Required
17	25	Skansie Avenue Improvements Skansie Avenue Rosedale Street to Hunt Street  Minor widening to provide curb and gutter as necessary, landscaped planter strip/curb, storm sewer improvements, bicycle lane and sidewalks on both sides of street. Include provisions for future lighting project as budget allows.	WA-05028	06/24/19	06/24/19		1148	03	C P T	1.000	CE	No

Funding								
Status	Phase	Phase Start Year (YYYY)	Federal Fund Code	Federal Funds	State Fund Code	State Funds	Local Funds	Total Funds
P	PE	2025		0		0	800,000	800,000
<b>Totals</b>				<b>0</b>		<b>0</b>	<b>800,000</b>	<b>800,000</b>

Expenditure Schedule					
Phase	1st	2nd	3rd	4th	5th & 6th
PE	0	0	0	0	800,000
<b>Totals</b>	<b>0</b>	<b>0</b>	<b>0</b>	<b>0</b>	<b>800,000</b>



## Six Year Transportation Improvement Program From 2020 to 2025

Agency: Gig Harbor

County: Pierce

MPO/RTPO: PSRC

Y Inside

N Outside

Functional Class	Priority Number	A. PIN/Project No. C. Project Title D. Road Name or Number E. Begin & End Terminal F. Project Description	B. STIP ID  G. Structure ID	Hearing	Adopted	Amendment	Resolution No.	Improvement Type	Utility Codes	Total Length	Environmental Type	R/W Required
16	26	Wollochet Drive Improvements Wollochet Drive Kimball Dr. to Hunt Street Widen roadway to provide for 11 foot lanes, bicycle lanes, sidewalks, landscaping and illumination on at least one side of the roadway.	WA-05023	06/24/19	06/24/19		1148	03	C G P S T W	0.100	CE	Yes

Funding								
Status	Phase	Phase Start Year (YYYY)	Federal Fund Code	Federal Funds	State Fund Code	State Funds	Local Funds	Total Funds
P	PE	2024		0		0	500,000	500,000
<b>Totals</b>				<b>0</b>		<b>0</b>	<b>500,000</b>	<b>500,000</b>

Expenditure Schedule					
Phase	1st	2nd	3rd	4th	5th & 6th
PE	0	0	0	0	500,000
<b>Totals</b>	<b>0</b>	<b>0</b>	<b>0</b>	<b>0</b>	<b>500,000</b>



## Six Year Transportation Improvement Program From 2020 to 2025

Agency: Gig Harbor

County: Pierce

MPO/RTPO: PSRC

Y Inside

N Outside

Functional Class	Priority Number	A. PIN/Project No. C. Project Title D. Road Name or Number E. Begin & End Termini F. Project Description	B. STIP ID  G. Structure ID	Hearing	Adopted	Amendment	Resolution No.	Improvement Type	Utility Codes	Total Length	Environmental Type	RW Required
17	27	Vernhardson Street Improvements Vernhardson Street Peacock Hill Avenue to City Limits  Pavement restoration and/or overlay, storm sewer, curbs, gutters and sidewalk(s), bicycle lanes. Possible to phase project into two sections; one between Peacock Hill Ave and N. Harborview Drive and the other between N. Harborview Drive and City Limits.	WA-05031	06/24/19	06/24/19		1148	05	C P S T W	0.340	CE	No

Funding								
Status	Phase	Phase Start Year (YYYY)	Federal Fund Code	Federal Funds	State Fund Code	State Funds	Local Funds	Total Funds
P	PE	2024		0		0	450,000	450,000
<b>Totals</b>				<b>0</b>		<b>0</b>	<b>450,000</b>	<b>450,000</b>

Expenditure Schedule					
Phase	1st	2nd	3rd	4th	5th & 6th
PE	0	0	0	0	450,000
<b>Totals</b>	<b>0</b>	<b>0</b>	<b>0</b>	<b>0</b>	<b>450,000</b>



## Six Year Transportation Improvement Program From 2020 to 2025

Agency: Gig Harbor

County: Pierce

MPO/RTPO: PSRC

Y Inside

N Outside

Functional Class	Priority Number	A. PIN/Project No. C. Project Title D. Road Name or Number E. Begin & End Terminal F. Project Description	B. STIP ID  G. Structure ID	Hearing	Adopted	Amendment	Resolution No.	Improvement Type	Utility Codes	Total Length	Environmental Type	R/W Required
14	28	Olympic/Hollycraft Intersection Improvements Olympic Drive and Hollycraft to Convert existing 2-way traffic on spur street that connects Olympic to Hollycraft in the SE quadrant of the intersection to one-way NB. Angled parking to be added to spur to support the park to the SE of the spur.	WA-05030	06/24/19	06/24/19		1148	03	CPT		CE	No

Funding								
Status	Phase	Phase Start Year (YYYY)	Federal Fund Code	Federal Funds	State Fund Code	State Funds	Local Funds	Total Funds
P	PE	2025		0		0	75,000	75,000
<b>Totals</b>				<b>0</b>		<b>0</b>	<b>75,000</b>	<b>75,000</b>

Expenditure Schedule					
Phase	1st	2nd	3rd	4th	5th & 6th
PE	0	0	0	0	75,000
<b>Totals</b>	<b>0</b>	<b>0</b>	<b>0</b>	<b>0</b>	<b>75,000</b>

	Federal Funds	State Funds	Local Funds	Total Funds
<b>Grand Totals for Gig Harbor</b>	<b>8,165,000</b>	<b>17,435,800</b>	<b>16,597,900</b>	<b>42,198,700</b>